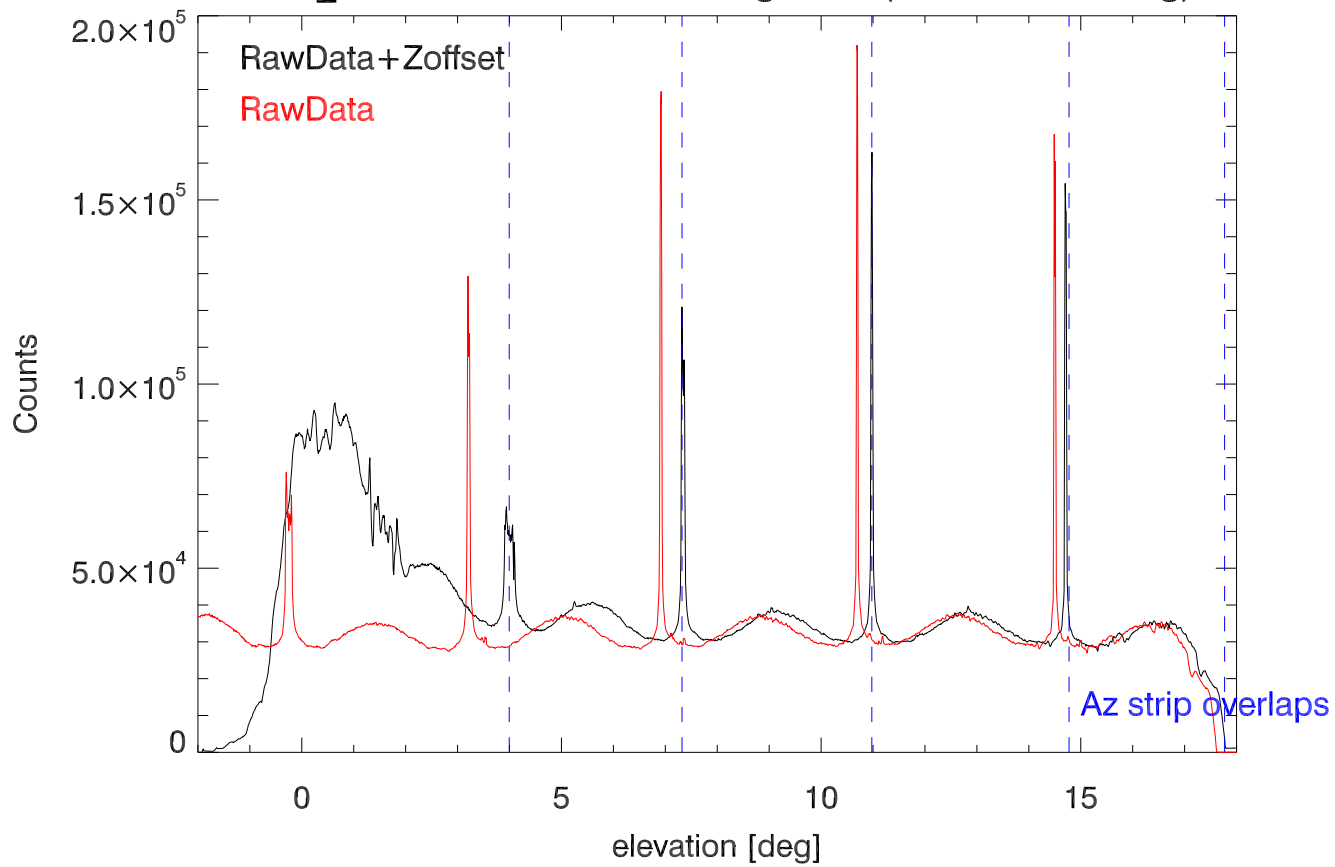
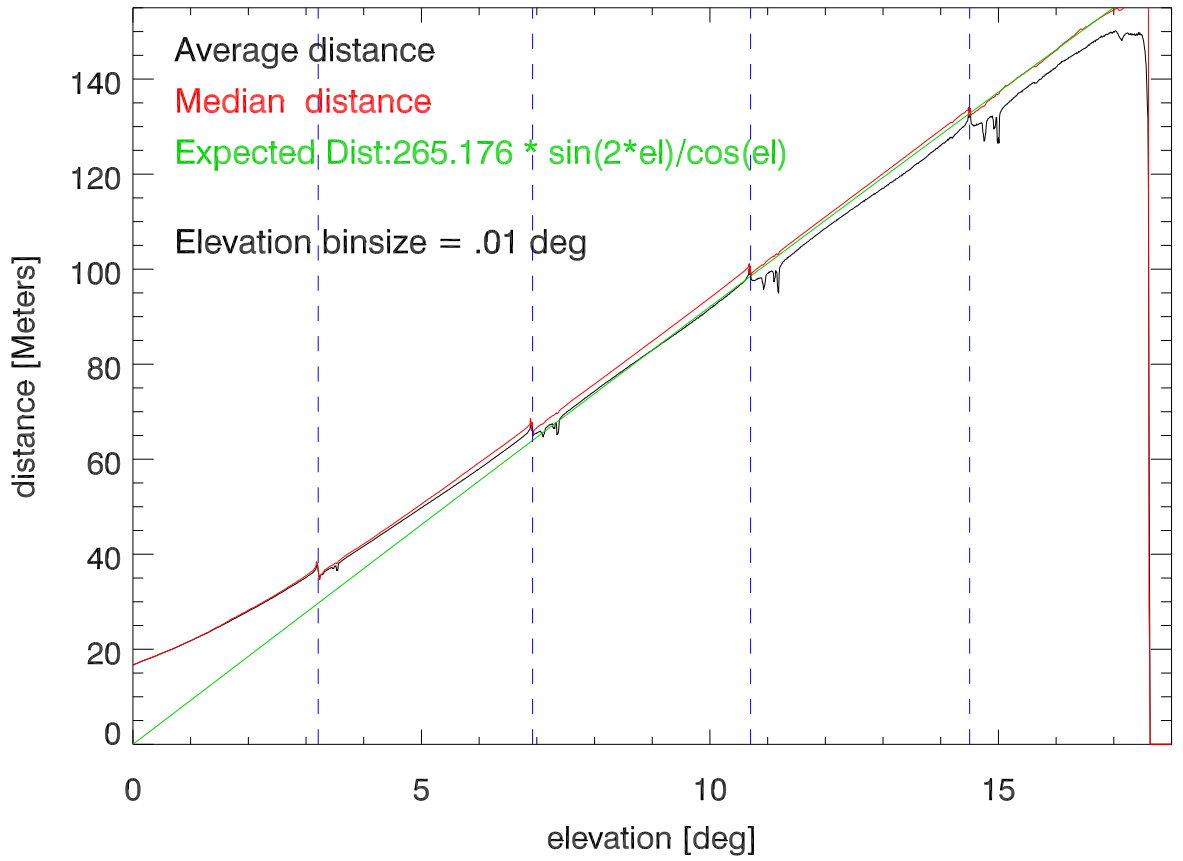


AO9_4G data. Elevation histogram. (binsize=.01 deg)

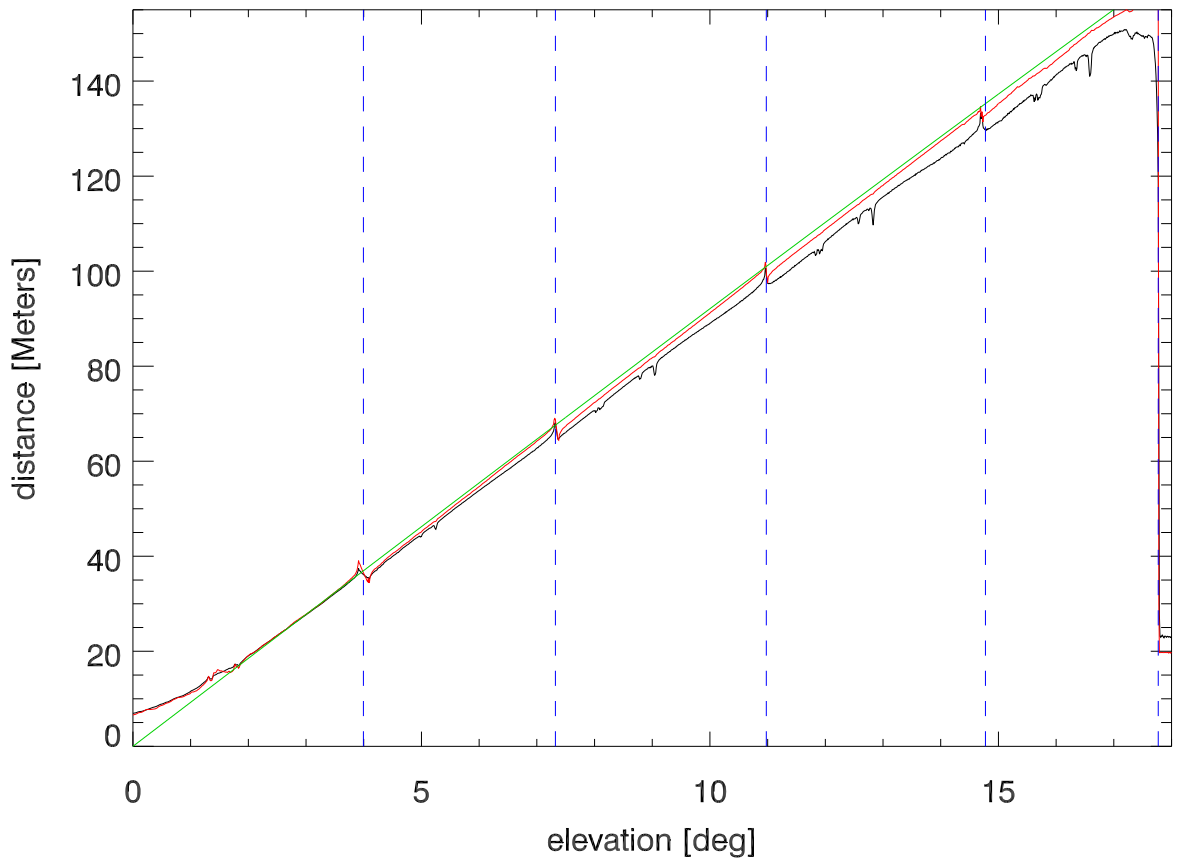


Z offset: .5 meters above dish

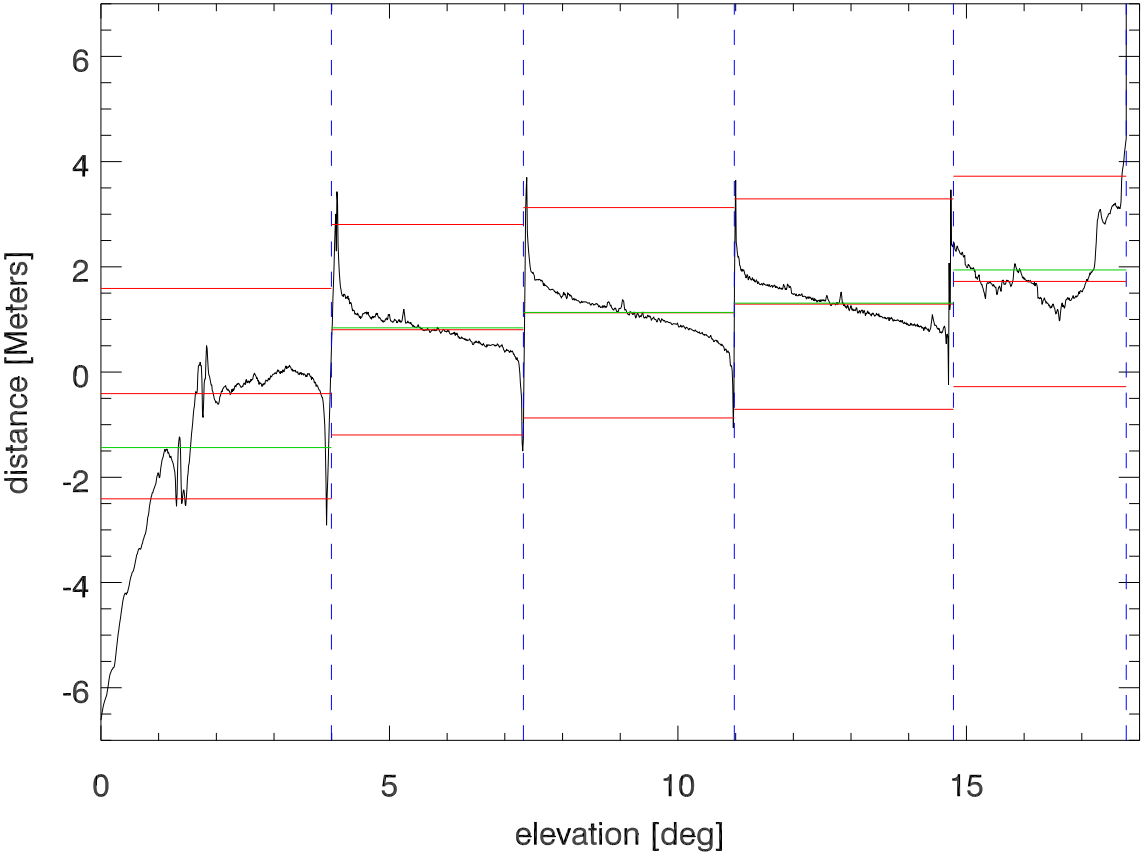
AO9_4G data. Average distance by Elevation. Scanner origin



Scanner origin with z=z + 0.500 meters



ExpectedDistance - measured Median Distance



AzStrip median Difference +/- 2.0 meters

Average difference