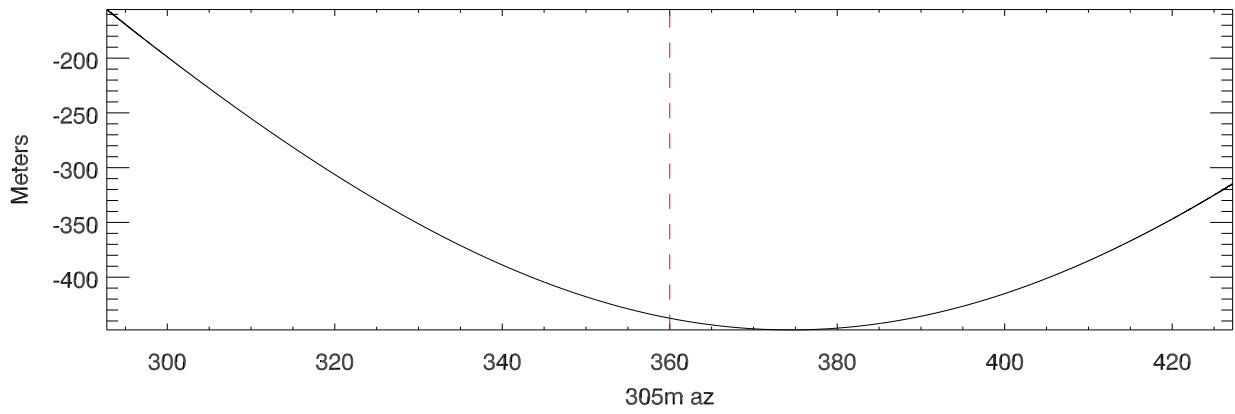
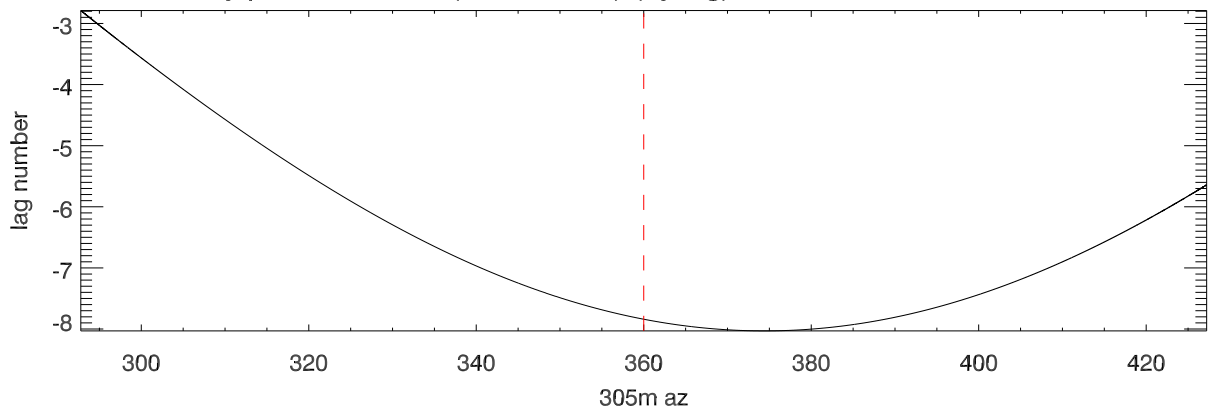


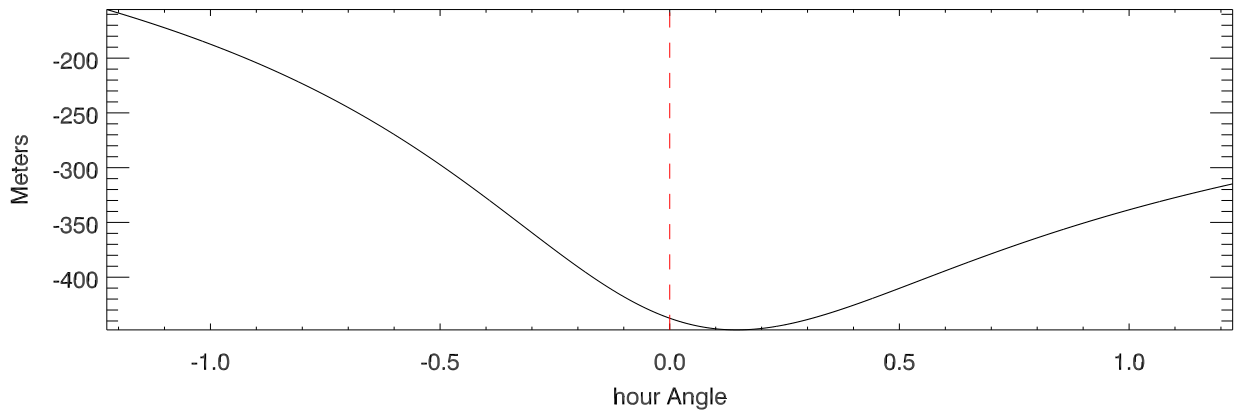
Sky path difference (305m - 12m) vs 305m az for: J0757+099



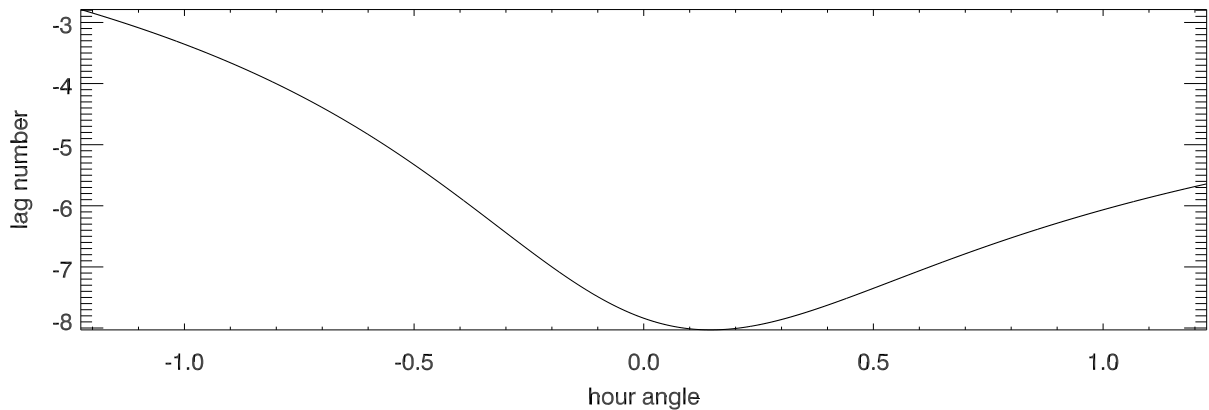
Sky path difference (305m - 12m) (by lag) vs 305m az for: J0757+099

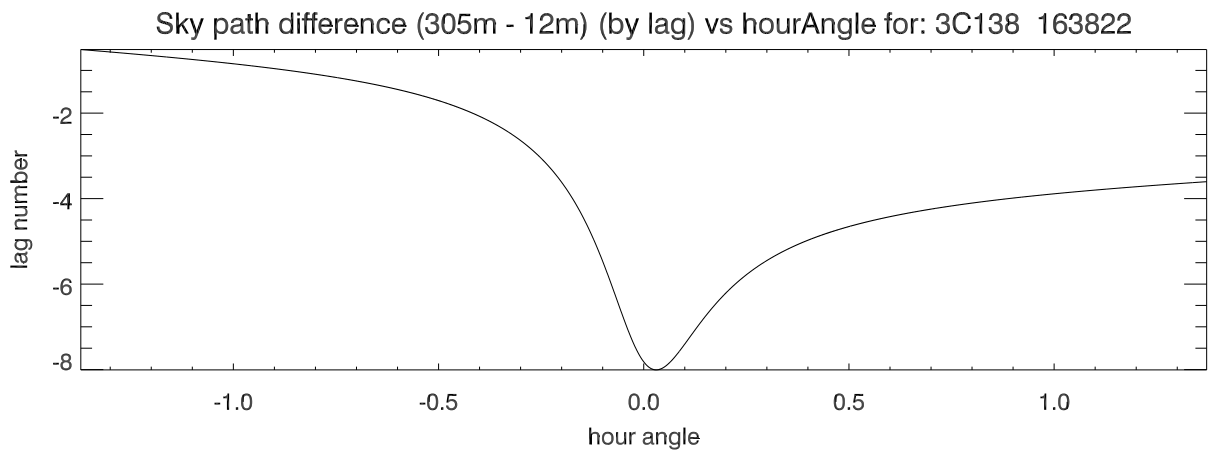
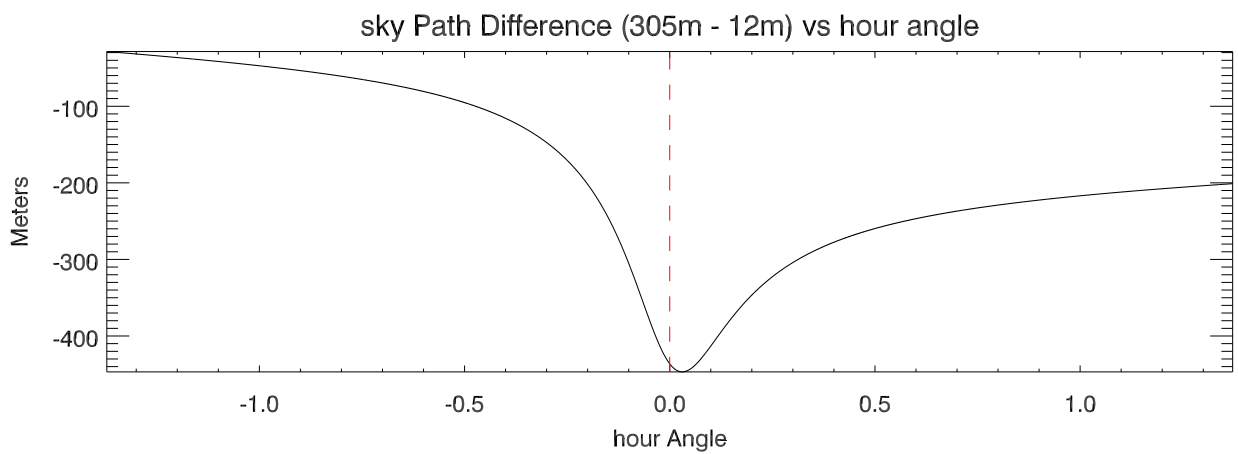
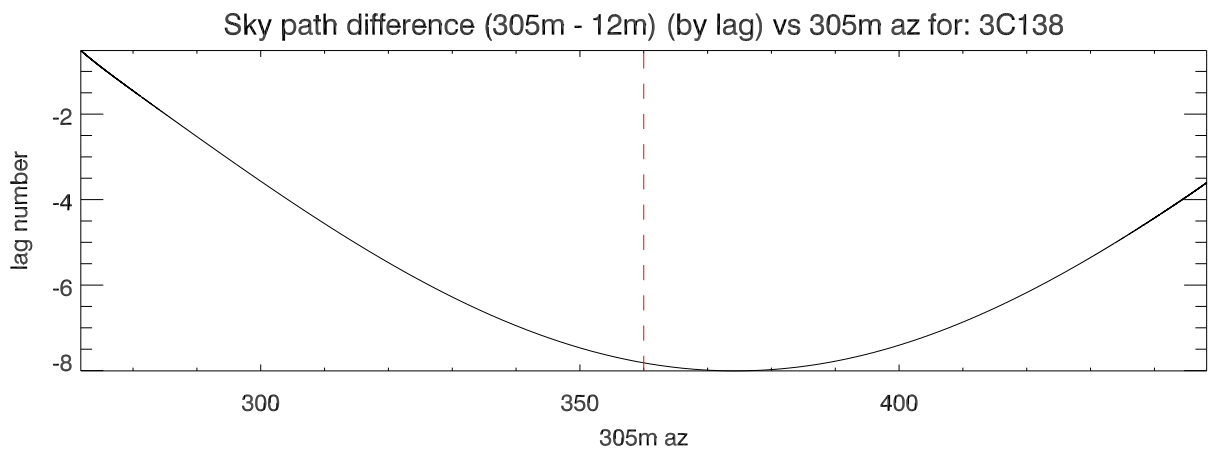
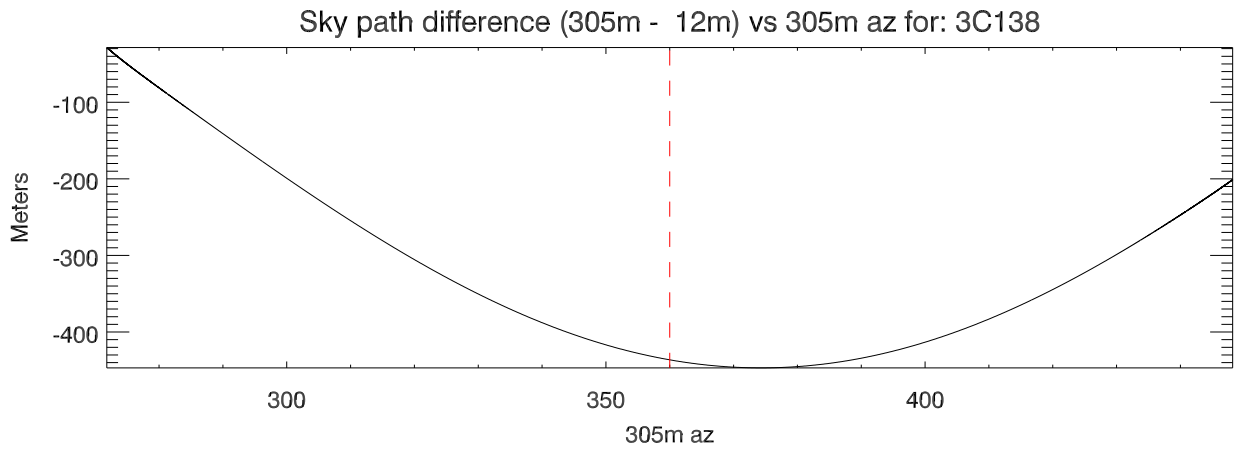


sky Path Difference (305m - 12m) vs hour angle

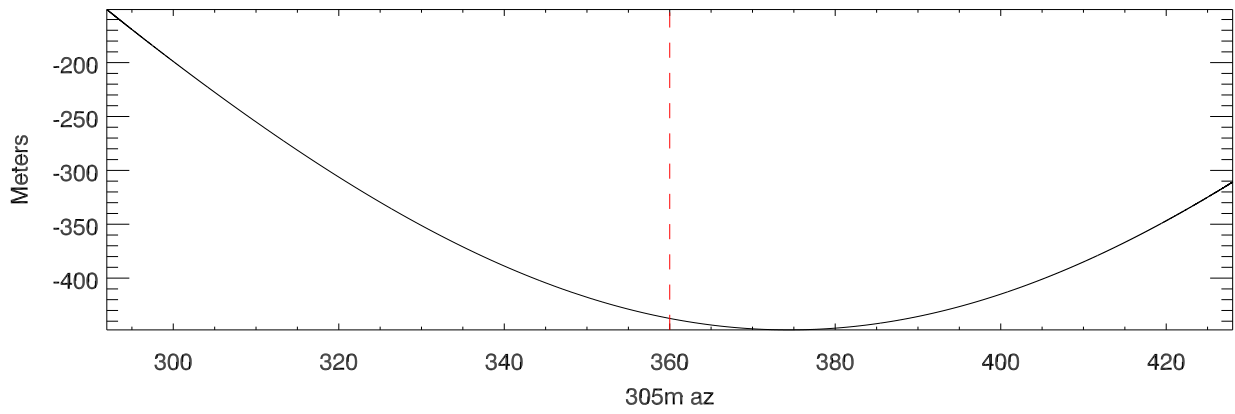


Sky path difference (305m - 12m) (by lag) vs hourAngle for: J0757+099 095634

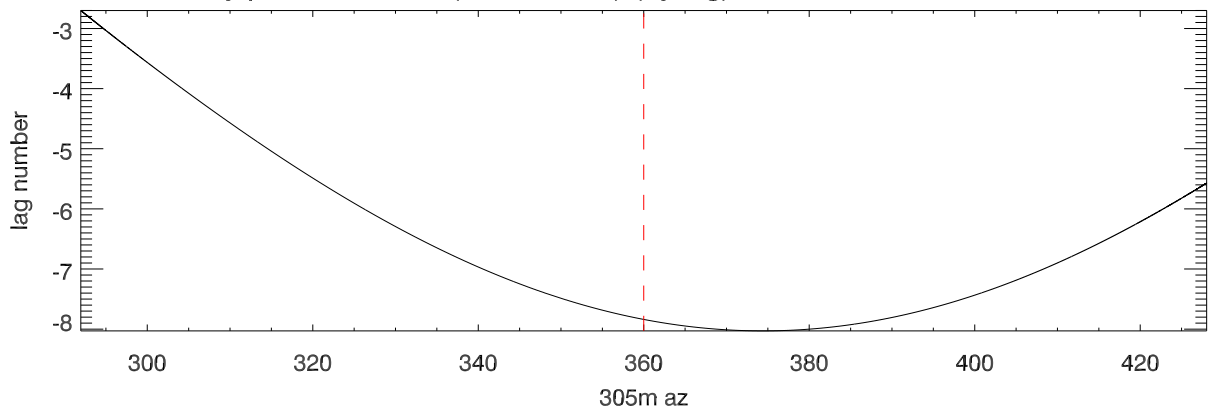




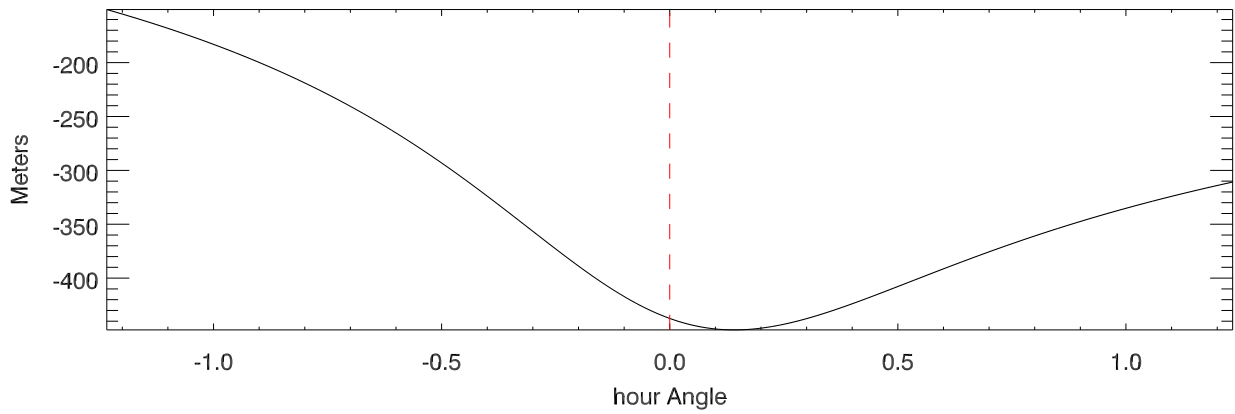
Sky path difference (305m - 12m) vs 305m az for: J0745+101



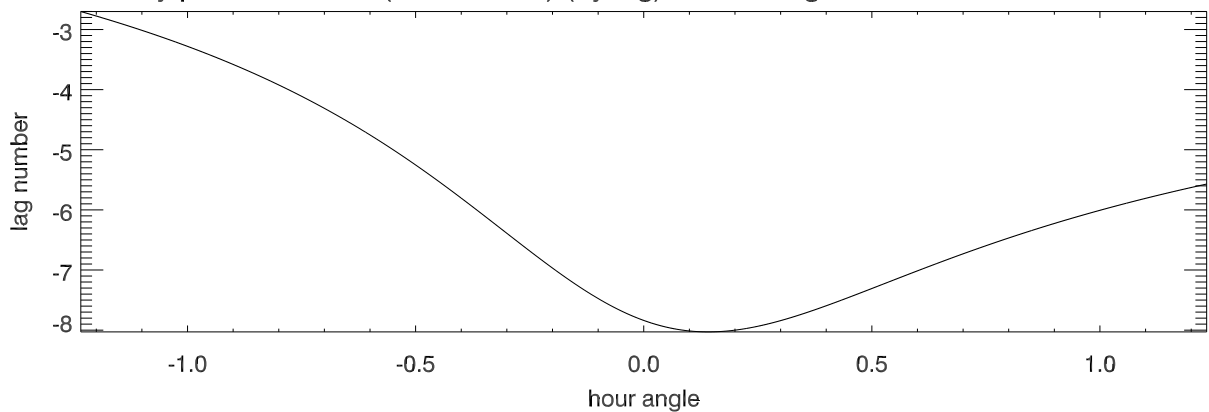
Sky path difference (305m - 12m) (by lag) vs 305m az for: J0745+101



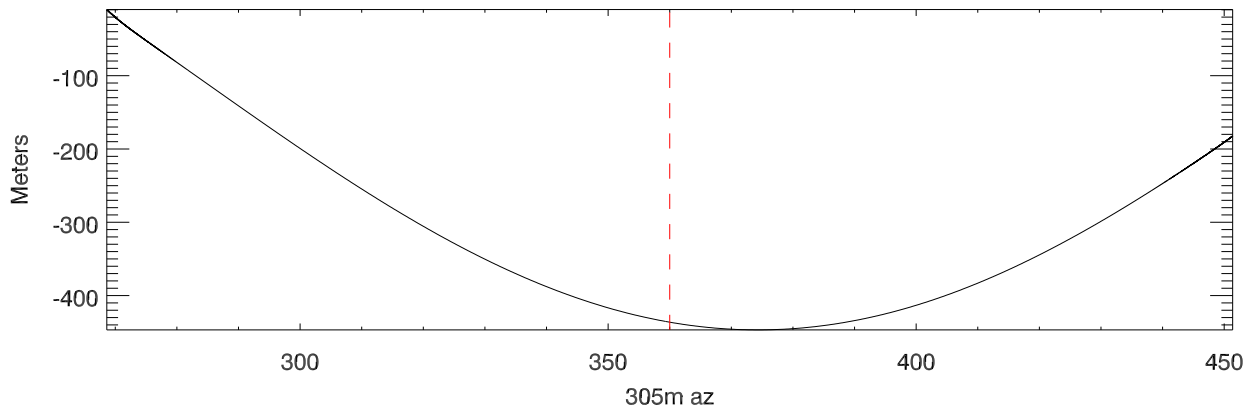
sky Path Difference (305m - 12m) vs hour angle



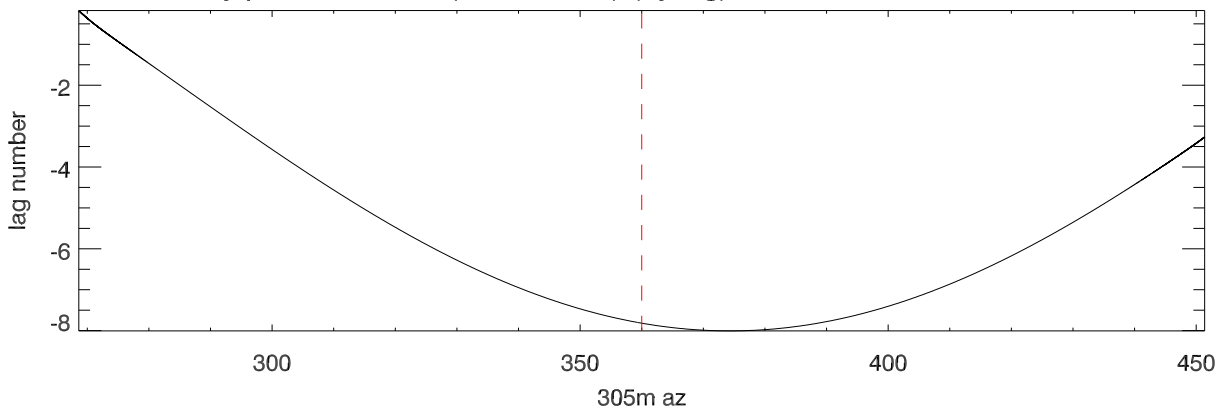
Sky path difference (305m - 12m) (by lag) vs hourAngle for: J0745+101 101112



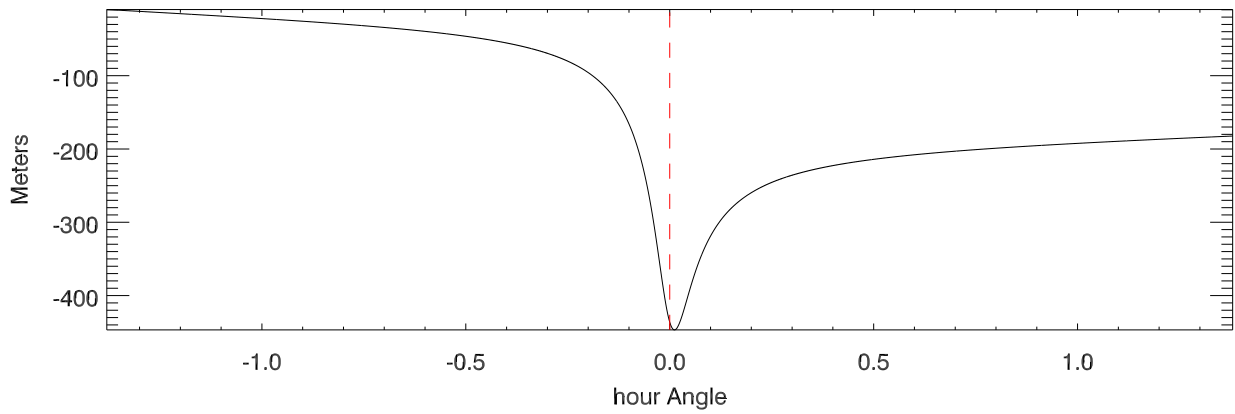
Sky path difference (305m - 12m) vs 305m az for: J0738+177



Sky path difference (305m - 12m) (by lag) vs 305m az for: J0738+177



sky Path Difference (305m - 12m) vs hour angle



Sky path difference (305m - 12m) (by lag) vs hourAngle for: J0738+177 174218

